



**Government of India
Ministry of MSME**

DISTRICT INDUSTRIAL PROFILE

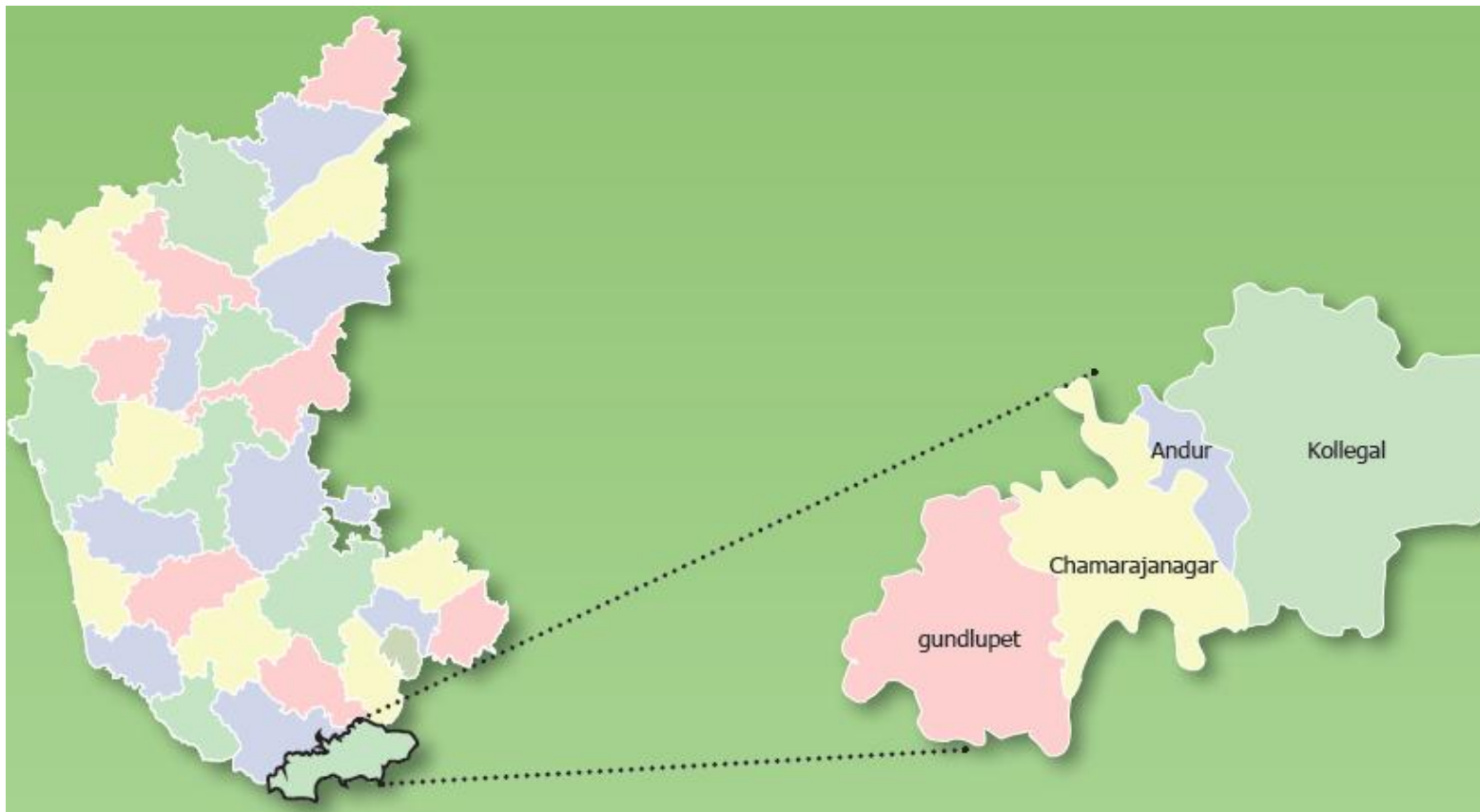


CHAMRAJANAGAR



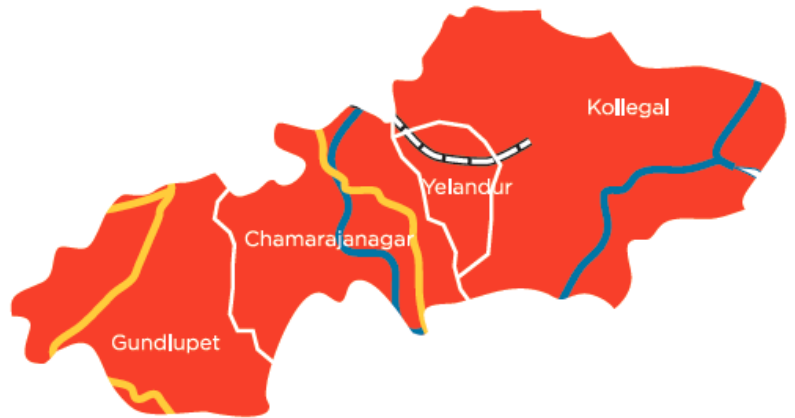
MSME-Development Institute
(Ministry of MSME, Govt. of India)
Rajaji Nagar Industrial Area, Bengaluru. - 560010
Ph: 91 080 23151581, 82, 83
Fax: 91 080 23144506
e-Mail: dcdi-bang@dcmsme.gov.in
www.msmedibangalore.gov.in

CHAMARAJANAGAR DISTRICT & ITS TALUKS

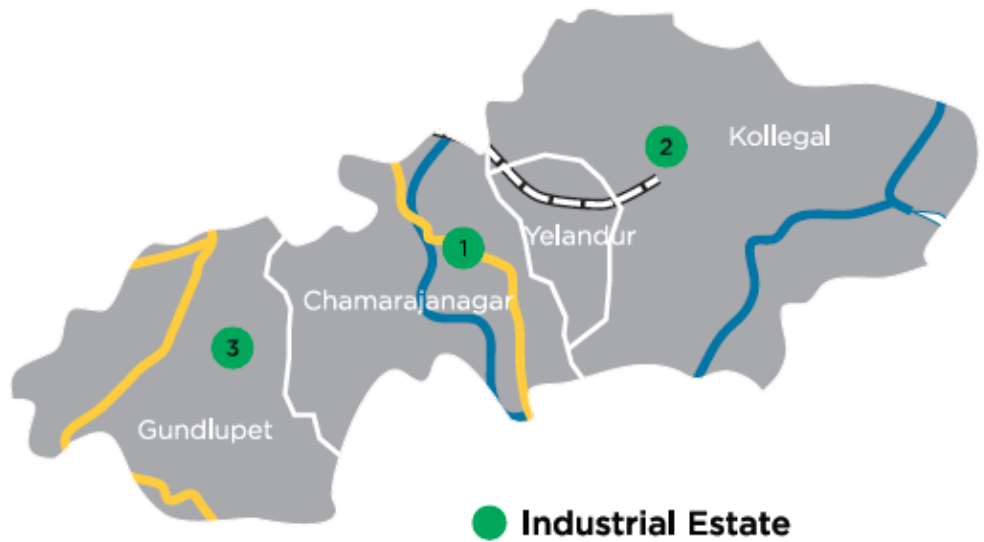


District Overview

Chamarajanagar District



LEGEND	
	National Roads
	Rivers
	Railway



FOREWORD

The Micro, Small and, Medium Enterprises, Development Institute (earlier called SISI), under Ministry of MSME, Govt. of India, Bangalore is one of the prime organizations in Karnataka, engaged in the promotion and development of Industries in the Micro, Small and Medium Enterprises. As a part of the promotional and developmental activities, the Institute conducts studies on the Status and performance of Micro, Small and Medium Enterprises in the State. The District profile is one such report compiled and updated under District Industry Development Plan of the Institute assigned by Office of the Development Commissioner (SSI), New Delhi. This report contains the present status of economy, geographical information, statistical data relating to MSME's in each district, salient features of the progress of the different sectors of the each district of Karnataka and performance of industries particularly in Micro, Small and Medium industries.

I am happy to appreciate the efforts put in by all the officers and staff in this institute especially Shri. Rajkumar, IES, Deputy Director (EI), Smt. Neethu. K. Thomas, ISS, Assistant Director, Shri. D.Nataraja, Assistant Director (Stat), Shri.K.M.Balajee, Assistant Director (EI), Shri. Rajendran.B, Assistant Director (Hosiery), Shri. A. Shivakumar, Assistant Director (Mech), Smt. Sruthi G K, Assistant Director (EI), Shri. R. Anbu Kumaran, Assistant Director (IMT) in collecting the latest information available from different departments of Government of Karnataka and in bringing out this Industrial Profile report. I would also like to thank all Joint Directors of District Industry Centres, Senior Officers of Statistics Division of Govt. of Karnataka, Director of Industries and Commerce, for their valuable inputs during the preparation of this document. I sincerely hope that this report will be useful to all concerned with the development of Industries. It is needless to state that this document will serve as a valuable guide to the prospective entrepreneurs who are desirous of setting up of industries/enterprises in the state.

BANGALORE
15.06.2016

(S.N.RANGA PRASAD)
Director

Table of Contents

S. No.	Topic	Page No
1.	Introduction & General Characteristics of the District	6
1.1	Location & Geographical Area	6
1.2	Topography	6
1.3	Availability of Minerals.	6
1.4	Forest	7
1.5	Administrative set up	7
1.6	Infrastructure	7
2.	District at a glance	8-9
2.1	Existing Status of Industrial Estates in the District	10
2.2	Existing Status of Industrial Area in the District	10
3.	Industrial Scenario Of the district	11
3.1	Industry at a Glance	11
3.2	Year Wise Trend Of Units Registered	11
3.3	Details Of Existing Micro & Small Enterprises & Artisan Units In The District	12-13
3.4	Large Scale Industries / Public Sector undertakings	13
3.5	Major Exportable Item	13
3.6	Growth Trend	13
3.7	Vendorisation / Ancillarisation of the Industry	13
3.9	Potential for new MSMEs	14
4.	Existing Clusters of Micro & Small Enterprise	14
4.1	Details of Manufacturing Sector	14
5	Steps to set up MSMEs	15-16
6.	Additional information if any	16-18

Industrial Profile of Chamarajanagar District

1. Introduction & General Characteristics of the District:

- Chamrajnagar is the southernmost district of Karnataka, situated at a distance of 185 km from Bangalore.
- Spread across 4 talukas Chamarajanagar, Gundlupet, Kollegal and Yelandur.
- Has vast reserves of black granite.
- Agriculture is the backbone of the economy with the net sown area being 1.75 lakh hectare.
- Sericulture is a traditional activity in the district.
- Suitable for inland fishing, particularly in the ornamental fish segment.

The Chamarajanagar District was carved out of Mysore District. The Total Extent of Chamarajanagar District 5686 Sq. Kms consisting of 4 Taluks and 16 Hobli's, 446 Habitated Villages, 66 Non Habitated Villages, 461 Revenue Villages.. The Chamarajanagar Parliamentary Constitutency consists of Chamarajanagar, Gundlupet, Kollegal, Yelandur, T. Narsipur and Nanjangud. The Chamarajanagar Legislative Assembly Costitutency consists of Chamarajnagar , Santhemarhalli, Gundlupet, Kollegal and Hanur.

1.1 Location & Geographical Area.

Located at 11° 40' to 12° 48' North latitude and 74° 52' to 76° 07' East longitude. The district has a geographical area of 569901 hectares and anforest cover of 275610 hectares with wild animals.

1.2 Topography:

The district has a forest cover of half of total area. Temperature being 32 ° C (Max.) and 10 ° C (Min.), Average Rainfall is 951 mm and Major River being Suvarnavati.

1.3 Availability of Minerals.

This district is endowed with rich mineral resources, both metallic and nonmetallic minerals.

PRODUCTION OF MINERAL

S.NO.	NAME OF MINERAL	PRODUCTION in tones 2010-2011
MAJOR MINERAL		
1.	BLACK GRANITE	10254
MINOR: There are no minor minerals as per DEPT.. Of Mines and "Geology		

SOURCE:- DEPT. OF MINES & GEOLOGY

1.4 FOREST:

The district has a forest cover of 275610 hectares with rich forest products like sandal wood and wild animals.

1.5 Administrative set up:

Deputy Commissioner Office Set up: The Deputy Commissioner is head of the district administration. The Collectorate consists of various branches headed by Tahasildars, Shirshedars or Managers who are responsible for supervision, guidance and overall management of work in their branch. Every branch consists of First Division Assistants and Second Division Assistants among whom all work of the branch is divided.

There are various officials both at the district level and at the taluk levels to assist the Deputy Commissioner. They include the Assistant Commissioner's (Sub-Divisional Magistrate), Tahsildars, Shirstedars, Revenue Inspectors and Village Accountants.

ZILLA PANCHAYATH ADMINISTRATIVE SETUP: Chamarajanagar Zilla Panchayat Secretariat is situated in the DC office Complex in Ground Floor, which is just half a kilometer away from the KSRTC Bus Station. Chief Executive officer is assisted to discharge his duties by the following Senior Officers.

1.6 Infrastructure:

- **3 Industrial Estates** in the district.
- **1,362 acres** of land at Badanguppe and Kelamballi of Chamrajnagar has been identified for land bank.
- Scope for developing granite cutting & polishing cluster.

Power

- Transmission in the district is being done by Chamundeshwari Electricity Supply Corporation (CESC)
- Domestic consumption- 352.94 MU & Industry consumption - 58.79 MU

Water

- River Cauvery flows through Kollegal taluk in the north-west
- Gaganachukkhi and Bharachukkhi waterfalls lies to the north-west of the district
- River Palar flows to the south-east of this district
- River Suvarnavathi which flows in Chamarajanagar and Yelandur Taluks in the west joins River Cauvery
- The Gundluhole river flows from the eastern side of BR Hills through the gorges and valleys formed by BR Hills and MM Hills
- Guliyuvanooruhalla and Mayalakkियuruhalla are two small rivers that join River Cauvery
- Maydhagunooruhalla joins River Palar

2. District at glance:

S.No	Particular	Year	Unit	Statistics
1	Geographical			
(A)	Geographical Data			
	i) Latitude	11° 40' to 12° 48' North Latitude		
	ii) Longitude	74° 52' to 76° 07' and East Latitude		
	iii) Geographical Area		Hectares	569901
(B)	Administrative Units			
	i) Sub divisions			1
	ii) Tehsils		Nos	4
	iii) Sub-Tehsil		Nos	7
	iv) Patwar Circle		Nos	250
	v) Panchayat Simitis		Nos	-
	vi) Nagar nigam		Nos	-
	vii) Nagar Palika		Nos	-
	viii) Gram Panchayats		Nos	120
	xi) Revenue villages		Nos	501
	x) Assembly Area		Nos	6
2.	Population (As per Census 2011)			
(A)	Sex-wise			
	i) Male	2011	Nos	5,13,359
	ii) Female	2011	Nos	5,07,603
(B)	Rural Population	2011	Nos	8,45,669
3.	Agriculture			
A.	Land utilization			
	i) Total Area		Hectare	569901
	ii) Forest cover		"	275610
	iii) Non Agriculture Land		"	24606
	v) cultivable Barren land		"	21434
4.	Forest			
	(i) Forest		Ha.	275610
5.	Livestock & Poultry			
A.	Cattle			
	i) Cows		Nos.	273798
	ii) Buffaloes		Nos.	28469
B.	Other livestock			
	i) Goats		Nos.	114861
	ii) Pigs		Nos.	1005
	iii) Dogs & Bitches		Nos.	18427
	iv) Railways			
	i) Length of rail line		Kms	14.20
	V) Roads			
	(a) National Highway		Kms	190.00
	(b) State Highway		Kms	339.26
	(c) Main District Highway		Kms	995.21
	(d) Other district & Rural Roads		Kms	2672.99

(e) Rural road/ Agriculture Marketing Board Roads		Kms	Incl in item (d)
(f) Kachacha Road		Kms	2016.19
(VI) Communication			
(a) Telephone connection		Nos	11574
(b) Post offices		Nos.	324
(c) Telephone center		Nos.	41
(d) Density of Telephone		Nos./100 0	-
(e) Density of Telephone		No. per KM.	-
(f) PCO Rural		No.	-
(g) PCO STD		No.	-
(h) Mobile		No.	67316
(VII) Public Health			
(a) Allopathic Hospital		No.	4
(b) Beds in Allopathic hospitals		No.	600
(c) Ayurvedic Hospital		No.	2
(d) Beds in Ayurvedic hospitals		No.	16
(e) Unani hospitals		No.	-
(f) Community health centers		No.	3
(g) Primary health centers		No.	60
(h) Dispensaries		No.	-
(i) Sub Health Centers		No.	12
(j) Private hospitals		No.	245
(VIII) Banking commercial			
(a) Commercial Bank		Nos.	21
(b) rural Bank Products		Nos.	22
(c) Co-Operative bank products		Nos.	-
(d) PLDB Branches		Nos.	4
(IX) Education			
(a) Primary school		Nos.	452
(b) Middle schools		Nos.	512
(c) Secondary & senior secondary		Nos.	196
(d) Colleges		Nos.	66
(e) Technical University		Nos.	2

2.1 Existing status of Industrial Estates in the district of Chamrajnagar:

S No	Name of the Estate	Land acquired (In Hectare)	Land Developed (In Hectare)	Prevailing rate per Sqm	Numbers Formed		Numbers Allotted		Numbers Vacant		No. of units in production	
					Plots	Sheds/ flats	Plots	Sheds/ flats	Plots	Sheds/ flats	Plots	Sheds/ flats
1	Chamaraj nagar	9.00	9.00	795	43	0	26	0	17	0	0	0
2	Kollegal	7.48	7.48	1545	16	24	16	24	0	0	0	0
3	Gundlupet	10.00	10.00	790	56	0	45	0	11	0	0	0
	Total	26.48	26.48		115	24	87	24	28	0	16	24

Source : KIADB/DIC- Chamrajanagar

2.2 Existing Status of Industrial Areas in the District.

S. No	Name of Ind. Areas	Land acquired (In hectare)	Land developed (In hectare)	Prevailing Rate Per Sqm (In Rs.)	No of Plots	No of allotted Plots	No of Vacant Plots	No. of Units in Production
1	Kollegala	7.48	7.48	1545	40	40	0	27
2	Uttavalli Industrial Estate, Chamarajanagar	9.00	9.00	795	43	26	17	11
3	Veeranapura Industrial Estate, Gundulpet	10.0	10.0	790	56	45	11	36

Source : KIADB- Bangalore

One Industrial Area under formation which is around **1,362 acres** of land at Badanguppe and Kelamballi of Chamrajnagar has been identified for land bank.

Sl. No.	Industrial Estates	Extent (acres)	No. of plots/units	Vacant area/plots
1	Chamarajanagar	10	46	8
2	Kollegal	7.48	16	-
3	Gundlupet -Veeranapura	9.13	56	17

Source : Invest Karnataka 2016

3. INDUSTRIAL SCENERIO OF CHAMRAJNAGAR

3.1 Industry at a Glance

Sr No	Head	Unit	Particulars
1.	REGISTERED MSMEs	Nos.	9227
2.	LARGE INDUSTRIAL UNITS	Nos	2
3.	EMPLOYMENT IN MSMEs	Nos	40281
4.	NO. OF INDUSTRIAL AREA	Nos	3
5.	NO. OF INDUSTRIAL ESTATE	Nos	3
6.	NO. OF INDUSTRIAL PARK	Nos	--
7	Total Investments in MSMEs	In lakhs	14704

3.2 YEAR WISE TREND OF UNITS REGISTERED

YEAR	NUMBER OF REGISTERED UNITS	EMPLOYMENT	INVESTMENT (lakh Rs.)
Upto 2005-06	7808	30937	7550
2006-07	166	1057	388
2007-08	211	1087	260
2008-09	222	906	177
2009-10	244	1066	1342
2010-11	273	819	279
2011-12	237	782	249
2012-13	156	624	546
2013-14	77	642	587
2014-15	92	554	412
2015-16	323	1720	2914

Source: DIC

Key Industries



Food Processing:

- Horticulture crops account for approximately 20% of the total cultivable crops in the district, production being 0.198 million tons valued at US \$ 25.27 million (INR 121 Crores)
- Owing to the expanding horticulture, there is scope to integrate the value chain with VAP based industries
- Scope in building of cold storage facilities
- Proposed food park by the Government of Karnataka



Mining (Granite):

- One of the high value quality of black granite is available in the district
- Scope for development of Granite cutting and polishing clusters



Sericulture:

- One of the traditional districts identified for Sericulture, total area under mulberry cultivation is 1769.02 hectares with a total of 3169 sericulturists in the district as on 31.12.2011
- Climatic condition favor the development of sericulture in the district throughout the year
- Various varieties of Mulberry are available

Source: Invest Karnataka 2016

3.3 DETAILS OF EXISTING MICRO & SMALL ENTERPRISES AND ARTISAN UNITS IN THE DISTRICT

NIC CODE NO.	TYPE OF INDUSTRY	NUMBER OF UNITS	INVESTMENT (Lakh Rs.)	EMPLOYMENT
20	Agro based	1574	2211.86	5707
22	Soda water			
23	Cotton textile	4222	3976.43	21975
24.	Woolen, silk & artificial			
25.	Thread based clothes.Jute & jute based			
26.	Ready-made garments & embroidery			
27.	Wood/wooden based furniture	522	400.67	1557
28.	Paper & Paper products	104	153.04	397
29.	Leather based	53	31.95	153
31.	Chemical/Chemical based	129	80.97	532
30.	Rubber, Plastic & petro based	19	22.00	62
32.	Mineral based	100	1760.65	1022
33.	Metal based (Steel Fab.)	52	45.47	160
35.	Engineering units	155	220.23	712

36.	Electrical machinery and transport	57	48.39	206
97.	Repairing & servicing	404	258.645	1230
01.	Others	1135	1071.67	2923

Source : Dist. Industry Centre, Chamrajanagar (As on 31.03.2016)

3.4 Large Scale Industries / Public Sector undertakings

1. Bannari Amman (Mahadeswara) Sugar Factory
2. Pioneer Power Corporation Ltd.
3. Bhoruka Power Corporation Ltd.
4. Velan Textiles
5. Biligiri Granites
6. Simha Coconut Industries
7. KUM International

3.5 Major Exportable Item

Sl.No.	Name & Address of the Export Unit	Export Product	Annual Turnover (Rs.Lacs)
1	M/s. Biligiri Granites, 9th Mile, Bedarapura, Chamarajanagar Taluk.	Granite Blocks & Slabs	360.00
2	M/s. Biligiri Granites (P) Ltd., 9th Mile, Bedarapura, Chamarajanagar Taluk.	Granite Blocks & Slabs	155.80
3	M/s. Simha Coconut Industries, Railway	Dessicated Coconut	10.50
4	M/s. KUM Internationals, 9th Mile, Bedarapura Village, Chamarajanagar Taluk.	Granite Blocks, Slabs & Monuments	156.10

3.6 Growth Trend :

- Emerging hub for Poultry farming and Piggery and Handlooms cluster in Kollegal.
- Owing to the expanding horticulture, there is scope to integrate the value chain with VAP based industries

3.7 Vendorisation / Ancillarisation of the Industry:

There is good scope for ancillarisation of poultry farming, tourist based industries. Steel fabrication enterprises.

3.9 Potential for new MSMEs

Agro and Food Processing:

- Horticulture crops production is 1,98,000 tonnes valued at INR 121 Crore
- Owing to expanding horticulture, there is scope to integrate the value chain with Value Added Process (VAP) based industries
- Scope in building of cold storage facilities

Sericulture:

- Traditional district identified for Sericulture
- Total area under mulberry cultivation is 1,769 hectares with a total of 3,169 sericulturists in the district
- Climatic conditions favour the development of sericulture in the district throughout the year
- Various varieties of Mulberry are available

Fisheries:

- Availability of tanks and reservoirs -suitable for inland fishing, especially in the ornamental fish segment
- Increasing domestic demand for fish - leveraged by development of organised markets and kiosks

Mining:

- High value quality of Black Granite is available in the district
- Scope for development of Granite cutting and polishing clusters

4. Existing Clusters of Micro & Small Enterprise

4.1 Details of Manufacturing Sector

- a. Embroidery and readymade cluster, Doodamudahalli, Chamarajanagara district: DSR is been approved and soft interventions are sanctioned to the tune of Rs. 6.41 Lakhs. Out of which GOI contribution is Rs. 5.56 lakhs and rest from SPV.

5. STEPS TO SET UP MSMEs:

Following are the brief description of different agencies for rendering assistance to the entrepreneurs.

S.No.	Type of assistance	Name and address of agencies
1.	Registration of MSMEs	Online Registration. www.udyogaadhaar.gov.in Director, MSME-Development Institute Ministry of MSME, Govt. of India, Rajaji Nagar Industrial Estate, West of Chord Road, Bangalore. 560010 ☎ Phone : 080-23151581/82/83 ✉ e-mail: dcdi-bang@dcmsme.gov.in www.msmedibangalore.gov.in
2.	Identification of Project Profiles, Techno-economic and Managerial consultancy Services , Market survey and economic survey reports.	MSME-Development Institute Ministry of MSME, Govt. of India, Rajaji Nagar Industrial Estate, West of Chord Road, Bangalore. 560010 ☎ Phone : 080-23151581/82/83 ✉ e-mail: dcdi-bang@dcmsme.gov.in www.msmedibangalore.gov.in Chief Executive Officer & Chief Adviser Technical Consultancy Services Organisation of Karnataka (A Govt. of Karnataka Organisation) 4 th Floor, Basava Bhavan, Basaveshwara Circle, Bangalore 560 001. ☎ Phone : 080-22266134/2226152/41512382 ✉ e-mail: tecsok1@airtelmail.in www.tecsok.com
3.	Industrial Land	Chief Executive Officer & Executive Member Karnataka Industrial Areas Development Board (KIADB) 4 th & 5 th Floor, East Wing, Khanija Bhavan, Race Course Road, Bangalore. – 560001 ☎ Phone : 080-22265383/22267900 ✉ e-mail: kiadb@mail.nic.in www.kiadb.in
4.	Industrial Shed	Chairman Karnataka State Small Industries Development Corporation Limited., (KSSIDC), Rajaji Nagar Industrial Estate, West of Chord Road, Bangalore. 560010 ☎ Phone : 080-23407011 www.kssidc.kar.nic.in
5.	Financial Assistance	All Nationalized Banks Karnataka State Financial Corporation (KSFC) SPS Complex, 1 st Floor, Vaniyar Road, Chamarajanagar – 571313 ☎ Phone : 08226-222801/222150 ✉ e-mail: chm@ksfc.in www.ksfc.in
6.	For Raw Materials under Govt. Supply	Chairman Karnataka State Small Industries Development Corporation Limited., (KSSIDC) Rajaji Nagar Industrial Estate, West of Chord Road, Bangalore. 560010 ☎ Phone : 080-23407011 www.kssidc.kar.nic.in General Manager National Small Industries Corporation (NSIC) No. 25, First Main Road, KSSIDC Industrial Estate, 6 th Block, Rajaji Nagar, Bangalore. 560010 ☎ Phone : 080-23109059/23307791/23147858 ✉ e-mail: boban@nsic.co.in www.nsic.co.in
7.	Plant & Machinery under hire/purchase basis	General Manager National Small Industries Corporation (NSIC) No. 25, First Main Road, KSSIDC Industrial Estate, 6 th Block, Rajaji Nagar, Bangalore. 560010 ☎ Phone : 080-23109059/23307791/23147858 ✉ e-mail: boban@nsic.co.in www.nsic.co.in
8.	Power / Electricity	CESC, Mysore
9.	Technical Know-How	Managing Director

		<p>Karnataka Council for Technological Upgradation (KCTU) 4th Floor, Basava Bhavan, Basaveswara Circle, Bangalore - 560001 ☎ Phone : 080-22250722 ✉ e-mail: md-kctu-ka@nic.in ✉ e-mail: info-kctu-ka@nic.in www.kctu.kar.nic.in</p>
10.	Quality & Standard	<p>Scientist 'F' & Head, Bureau of Indian Standards (BIS) Peenya Industrial Estate, 1st Stage, Tumkur Road, Bangalore-560058 ☎ Phone : 080-28394955/283949656 ✉ e-mail: bnbo@bis.gov.in www.bis.org.in</p>
11.	Marketing & Export Assistance	<p>Visvesvaraya Trade Promotion Centre (VTPC) III Floor, 'A' Block, BMTC Complex, Shantinagar, Double Road, Bangalore -560027. ☎ Phone 080-22230853 / 22210633 / 22534444 ✉ e-mail: md@vtpckarnataka.gov.in www.vtpckarnataka.gov.in Engineering Export Promotion Council (EEPC) Sub-Regional Office, 2nd Floor, Vinayaka Complex, 44/45 Residency Road Cross, Bangalore- 560025 ☎ Phone : 080-25581396/25588619 ✉ e-mail: eepcsroblr@eepcindia.net www.eepcindia.com EXIM Bank India, Ramanashree Arcade, Floor 4, 18 M G Road, Bangalore. ☎ Phone : 080-25585755 ✉ e-mail: eximbro@eximbankindia.in www.eximbankindia.in</p>
12.	Other Promotional Agencies	<p>Managing Director Karnataka Udyog Mitra 3rd Floor, Khanija Bhavan (East Wing), No.49, Race Course Road, Bangalore – 560 001 ☎ Phone : 080-22282392/2228 5659/2238 1232/2228 6632 ✉ e-mail: md@kumbangalore.com www.kum.karnataka.gov.in</p>

6. Any other important additional information of the district :

Tourism:

- **Survarnavathi Reservoir:** situated at a distance of 16 kms from Chamarajanagar, it is famous for its breathtaking scenic beauty.
- **Kanakagiri hill:** is one of the popular Jain centres in the world , well known for its sandalwood and rich forestry.
- **Thriembarkapura:** built in the period 1250-1350 AD, is famous for the big temple of Thrikadambeshwara deity.
- **Huguligana murudi:** situated 6.5 kms to the South of Terakanambi, is famous for the Temple of Lord Venkataramaswamy.
- **BR Hills Wildlife Sanctuary (Yelandur Taluka)-** BR Hills is one of the famous Bio-diversities and Hill station in the world. It is rarest wildlife sanctuary located at an altitude of 1500 mtrs above MSL.
- **Sri Male Mahadeshwara Hills (Kollegal Taluka) -** Popularly called as MM Hills. It is a Holy place believed to have 777 wide hills, 77 important hills, 7 lively hills around. MM Hills range is covered by Kaveri and BRT Wildlife Sanctuary all around.
- **Bandipura National Park (Gundlupet Taluka)** Spread over an area of 970 sq.Kms one of the rarest wild life sanctuaries in India known for its world famous Tiger Reserve.
- **Barachukki (Kollegal Taluk) -** The Kaveri with its numerous branches falls down from 75 to 100 feet. All round falls one can see a number of hillocks.
- **Himavad Gopalswamy Hills (Gundlpet Taluka) -** Located at an altitude of 1450 mtrs from MSL. It is an important Hill Station and Pilgrim Centre.




MSME SCHEMES

MSME OPERATES A NUMBER OF PROMOTIONAL SCHEMES FOR THE MSE SECTOR:

- ▲ Credit Linked Capital Subsidy Scheme for Technology Upgradation (CLCSS)
- ▲ Credit Guarantee Fund Trust for Micro and Small Enterprises (CGTMSE)
- ▲ ISO 9001/ISO 14001 HACCP Certification Reimbursement Scheme.
- ▲ Cluster Development Programme for identified Cluster of MSE's
- ▲ Market Development Assistance International Trade Fairs (For Individual MSEs)
- ▲ National Awards for outstanding MSME Entrepreneurs, R&D efforts in MSME Sector
- ▲ Quality products in MSE sector and Innovation effort (For Individual MSMEs)
- ▲ TREAD Scheme for Women (Individual Regd. Association & NGOs)
- ▲ Capacity Building/ Seminar for Industrial Associations
- ▲ Public Procurement Policy - MSEs 2012

NATIONAL MANUFACTURING COMPETITIVENESS PROGRAMME (NMCP) SCHEMES FOR MSMEs UNDER PPP MODEL:

- ▲ Marketing Support / Assistance to MSMEs (BAR Code)
- ▲ Support for Entrepreneurial and Managerial Development of MSMEs through Incubators
- ▲ Enabling Manufacturing Sector to be Competitive through Quality Management Standards & quality Technology Tools (QMS/QTT)
- ▲ Building Awareness on Intellectual Property Rights for MSMEs (IPR)
- ▲ Lean Manufacturing Competitiveness Scheme for MSMEs (LMCs)
- ▲ Design Clinic Scheme for design expertise to MSMEs Manufacturing sector (DESIGN)
- ▲ Marketing Assistance and Technology Upgradation Scheme for MSMEs (MATU)
- ▲ Technology and Quality Upgradation support to MSMEs (TEQUP)
- ▲ Promotion of Information & Communication Technology in Indian MSME Sector (ICT)



सत्यमेव जयते

Government of India

Ministry of Micro, Small & Medium Enterprises

MSME DEVELOPMENT INSTITUTE

Rajajinagar Industrial Estate, Bengaluru - 560 010, Karnataka, India

T: 080 23151581-82-83 | F: 080 23144506

E: dc-di-bang@dcmsme.gov.in | W: www.dcmsme.gov.in

For more details visit our website:

www.msmedibangalore.gov.in